

**Wiltshire Highways  
Maintenance Programme  
Trowbridge Area Board  
2024/25 – 2029/30  
Version 1**

**TROWBRIDGE AREA BOARD**

ID	Road number	lifecycle number	General description	Description from	Description to	Treatment	Length	Year
976613	B3105	TROW_24_0007	B3105 - HAMMOND WAY RBT TO MARINA RBT	HAMMOND WAY RBT	MARINA RBT	SPECIALIST CONTRACTOR	602	2024/25
977030	C227	TROW_24_0004	WOODMARSH/WESTBURY ROAD LOOP, NORTH BRADLEY	RISING SUN MINI	WOODMARSH RBT	SURFACE DRESSING	1200	2024/25
977101	C397	TROW_22_0005	BROOK ROAD TROWBRIDGE	WINGFIELD ROAD	BRADFORD ROAD	SURFACE DRESSING	1030	2024/25
977107	B3105	TROW_25_977107	B3105 WEST ASHTON ROAD	JUNCTION A350	LEAP GATE ROUNDABOUT	SURFACE DRESSING	2500	2024/25
979091	UC845401	TROW_22_0004	IRELAND NR SOUTHWICK LAST HALF	APPX HALF WAY TO BEND	END OF BOTH RESIDENTIAL SPURS	CARRIAGEWAY REPAIRS	250	2024/25
979096	UC855602	TROW_23_0001	RUTLAND CRESCENT TROWBRIDGE	BRADLEY ROAD TROWBRIDGE	DURSLEY ROAD TROWBRIDGE	SURFACE DRESSING	500	2024/25
979097	UC855603	TROW_23_0002	ASHMEAD TROWBRIDGE	RUTLAND CRESCENT	RUTLAND CRESCENT	SURFACE DRESSING	400	2024/25
979106	UC855824	TROW_23_0004	MELTON ROAD TROWBRIDGE	SEYMOUR ROAD TROWBRIDGE	MELTON RD/LANGFORD RD TROWBRIDGE	SURFACE DRESSING	230	2024/25
979107	UC855830	TROW_23_0003	LANGFORD ROAD TROWBRIDGE	MELTON ROAD/LANGFORD ROAD	FRANCIS STREET TROWBRIDGE	SURFACE DRESSING	750	2024/25
979108	UC865822	TROW_23_0005	VICTORIA ROAD (SPINE) TROWBRIDGE	A361 JUNC VICTORIA ROAD	WYKE ROAD TROWBRIDGE	SURFACE DRESSING	1029	2024/25
1021378	B3097	TROW_22_0001	HAWKERIDGE ROAD, YARNBROOK	DURSLEY ROAD	HAWKERIDGE RD ROUNDABOUT	CARRIAGEWAY REPAIRS	575	2024/25
1021824	C361	TROW_24_1021824	LONGFIELD ROUNDABOUT			SURFACING	72	2024/25
976462	A363	TROW_25_0001	A363 WOODMARSH ROUNDABOUT TO WHITE HORSE ROUNDABOUT	WOODMARSH ROUNDABOUT	WHITE HORSE ROUNDABOUT	SURFACE DRESSING	650	2025/26

**Please note that this programme may be subject to change.**

**TROWBRIDGE AREA BOARD**

ID	Road number	lifecycle number	General description	Description from	Description to	Treatment	Length	Year
976614	B3106	TROW_25_0010	B3106 - BYTHESEA MINI NORTH TO HILL STREET (to be phased)	SEYMOUR/CANAL ROAD MINI	HAMMOND WAY ROUNDABOUT	SURFACING	2463	2025/26
977097	C393	TROW_25_977097	DEVIZES ROAD HILPERTON	B3105 CHURCH STREET	A361 ROUNDABOUT	SURFACING	900	2025/26
977106	C49	TROW_23_0007	BRATTON ROAD WEST ASHTON	FROM A350 JUNCTON	30MPH LIMIT	SURFACE DRESSING	800	2025/26
977281	UC	TROW_24_977281	DRYNHAM LANE	JUNCTION WILTSHIRE DRIVE	END OF ADOPTION	SURFACE DRESSING	510	2025/26
979069	A363	TROW_24_0006	TRINITY ROUNDABOUT TROWBRIDGE	COMPLETE ROAD AROUND TRINITY CHURCH		SURFACING	330	2025/26
979070	A363	TROW_25_0002	A363 WOODMARSH ROUNDABOUT			MILES MACADAM	127	2025/26
979085	UC	TROW_24_0005	HOOPERS POOL SOUTHWICK CUL-DE-SAC	JUNCTION BY NUMBER 1 HOOPERS POOL	END OF LANE PAST MOOREFIELD FARM	SURFACE DRESSING	528	2025/26
979086	UC	TROW_25_0008	LITTLE COMMON, NORTH BRADLEY	WESTBURY ROAD	END	SURFACE DRESSING	300	2025/26
979088	UC	TROW_25_0009	ASHTON STREET, TROWBRIDGE	LARK DOWN	ALMA STREET	SURFACING	380	2025/26
979090	UC825403	TROW_23_0006	LOOP ROAD AND HOOPERS POOL	A361	END	SURFACE DRESSING	1000	2025/26
979325	UC	TROW_25_0006	HELPS WELL ROAD	HILPERTON DRIVE	END HELPS WELL ROAD	SURFACING	168	2025/26
979184	UC	TROW_26_0001	SILVER STREET LANE (A361 TO MARSTON ROAD) TROWBRIDGE	A361	MARSTON ROAD	MICRO ASPHALT	664	2026/27
979185	UC	TROW_26_0002	PITMAN AVE, ALLEN AND ROCK ROAD	A361	A361	MICRO ASPHALT	670	2026/27
979187	A350	TROW_26_0003	A350 YARBROOK	YARBROOK ROUNDABOUT	WOODSIDE TRACTOR SALES	SURFACING	890	2026/27

**Please note that this programme may be subject to change.**

**TROWBRIDGE AREA BOARD**

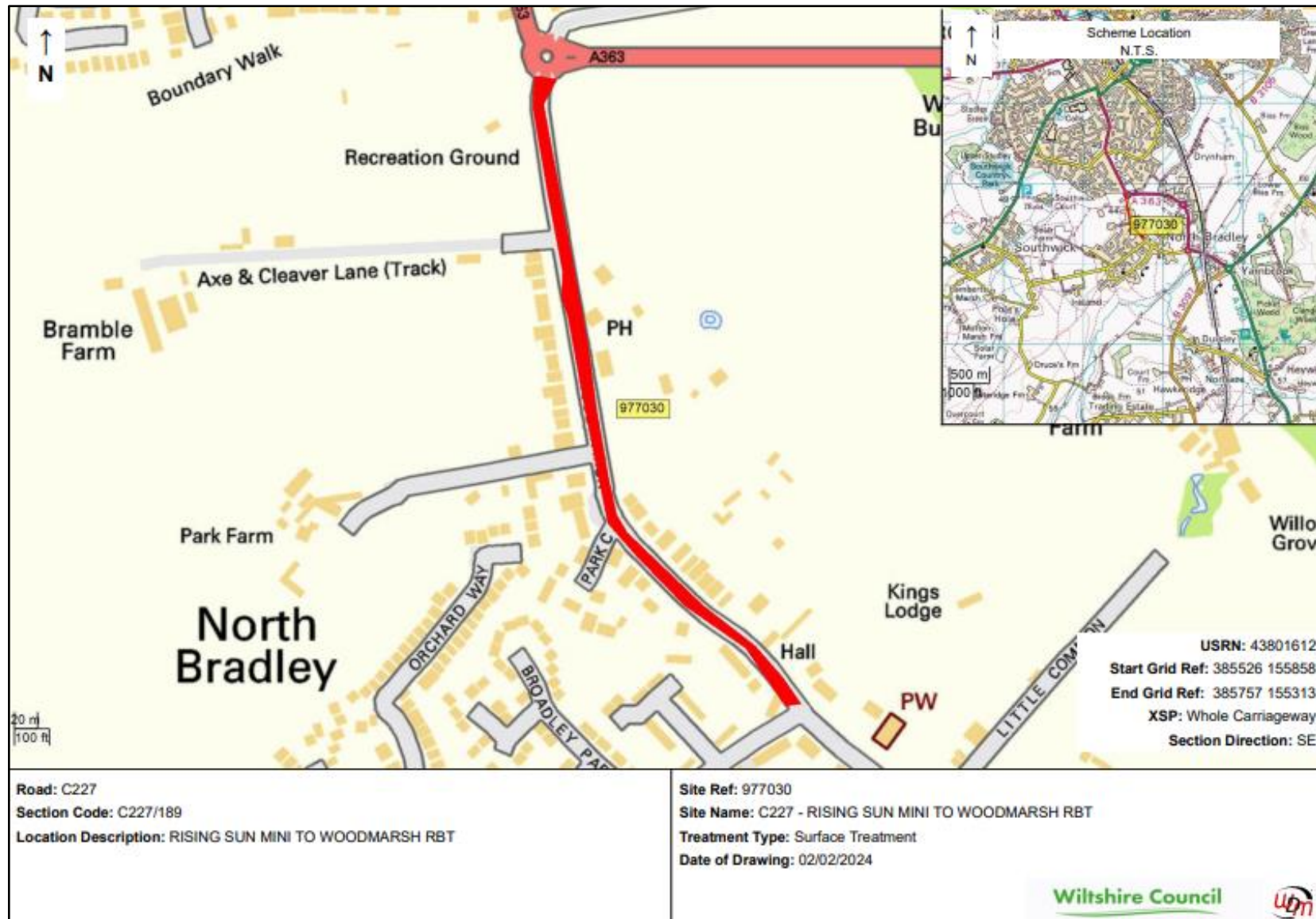
ID	Road number	lifecycle number	General description	Description from	Description to	Treatment	Length	Year
979188	B3105	TROW_26_0004	LEAP GATE ADOPTED AREA	BRIDGE DECK OVER BROOK	END OF ADOPTION IN LINE WITH GREEN LANE	SURFACING	390	2026/27
979192	UC	TROW_24_979192	SPRINGFIELD PARK (NE & NW) TROWBRIDGE	HILPERTON ROAD	ST THOMAS ROAD	MICRO ASPHALT	402	2026/27
976433	A361	TROW_27_976433	FROME RD (COUNTY BOUNDARY TO 30MPH) SOUTHWICK	COUNTY BOUNDARY	A361 Dunkirk business park entrance	SURFACE DRESSING	450	2027/28
976434	A361	TROW_27_976434	COUNTY WAY	THE LAMB RBT	WEST ASHTON ROAD RBT	SURFACING	460	2027/28
976461	A363	TROW_27_976461	BRADLEY ROAD TROWBRIDGE	COLLEGE ROAD MINI	COUNTY WAY MINI	SURFACING	470	2027/28
977257	UC815501	TROW_27_977257	VAGGS HILL	B3109/UC Dillybrook X-Rds	END TELLISFORD ROAD (WINGFIELD)	SURFACE DRESSING	1075	2027/28
979071	A363	TROW_25_0003	A363 WHITE HORSE ROUNDABOUT			MILES MACADAM	130	2027/28
976457	A363	TROW_26_0006	A363 BROAD MEAD MINI ROUNDABOUT	JUNCTION BROADMEAD		MILES MACADAM	186	TBC
976463	A363	TROW_23_0009	A363 - WHITE HORSE RBT. TO WESTBURY ROAD RBT.	WHITE HORSE RBT.	WESTBURY ROAD RBT	SPECIALIST CONTRACTOR	875	TBC
977268	UC	TROW_FF_977268	BROKERSWOOD X-RDS TOWARDS NORRIS HILL FARM	BROKERSWOOD X-RDS	NORRIS HILL FARM	UNDER REVIEW	900	TBC
979186	UC	TROW_22_0006	EASTVIEW ROAD INC BELLMOUTHS	GLEBE ROAD	BLAIR ROAD	SPECIALIST CONTRACTOR	250	TBC

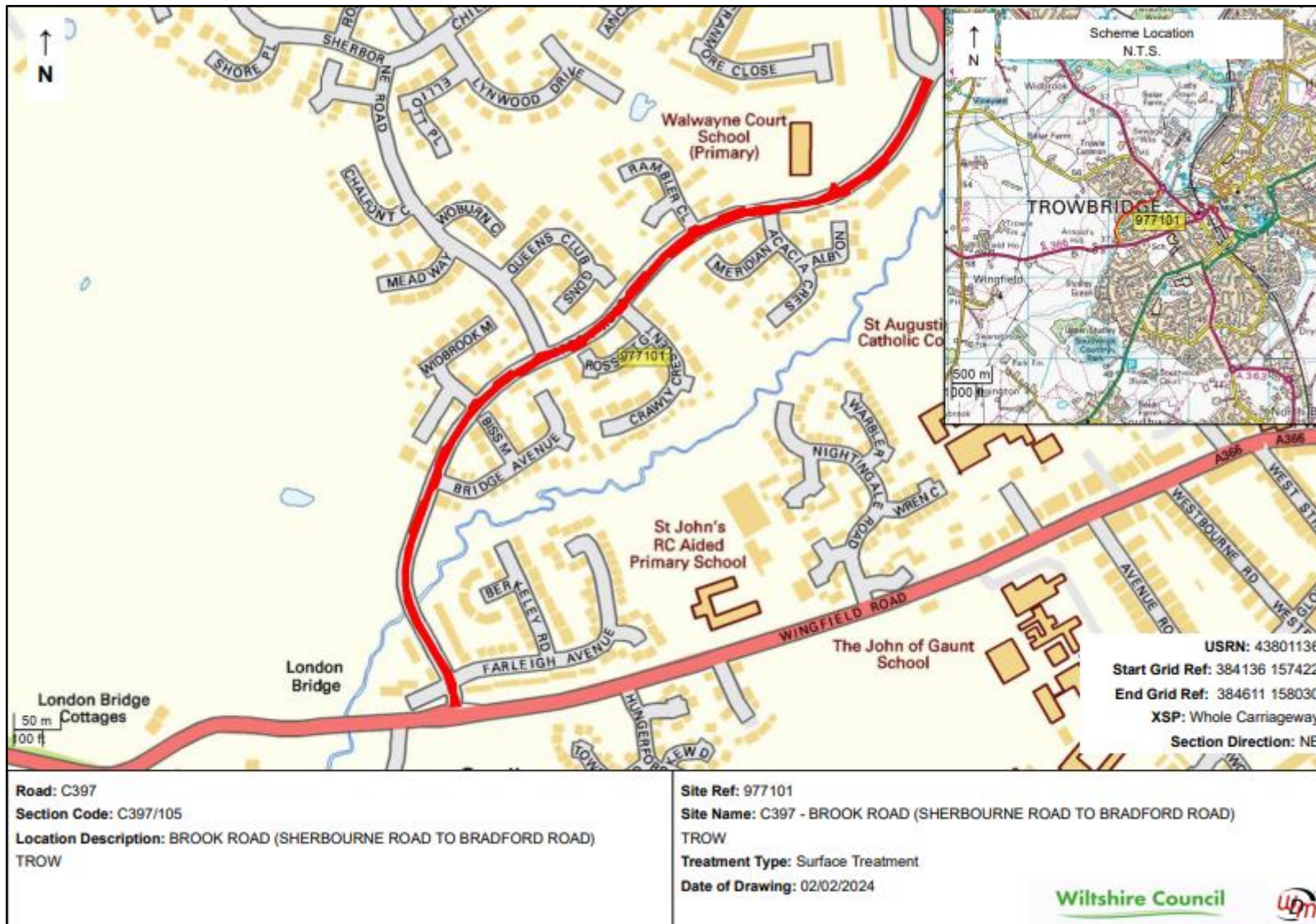
**Please note that this programme may be subject to change.**

# Site Plans for Proposed 2024/25 Schemes

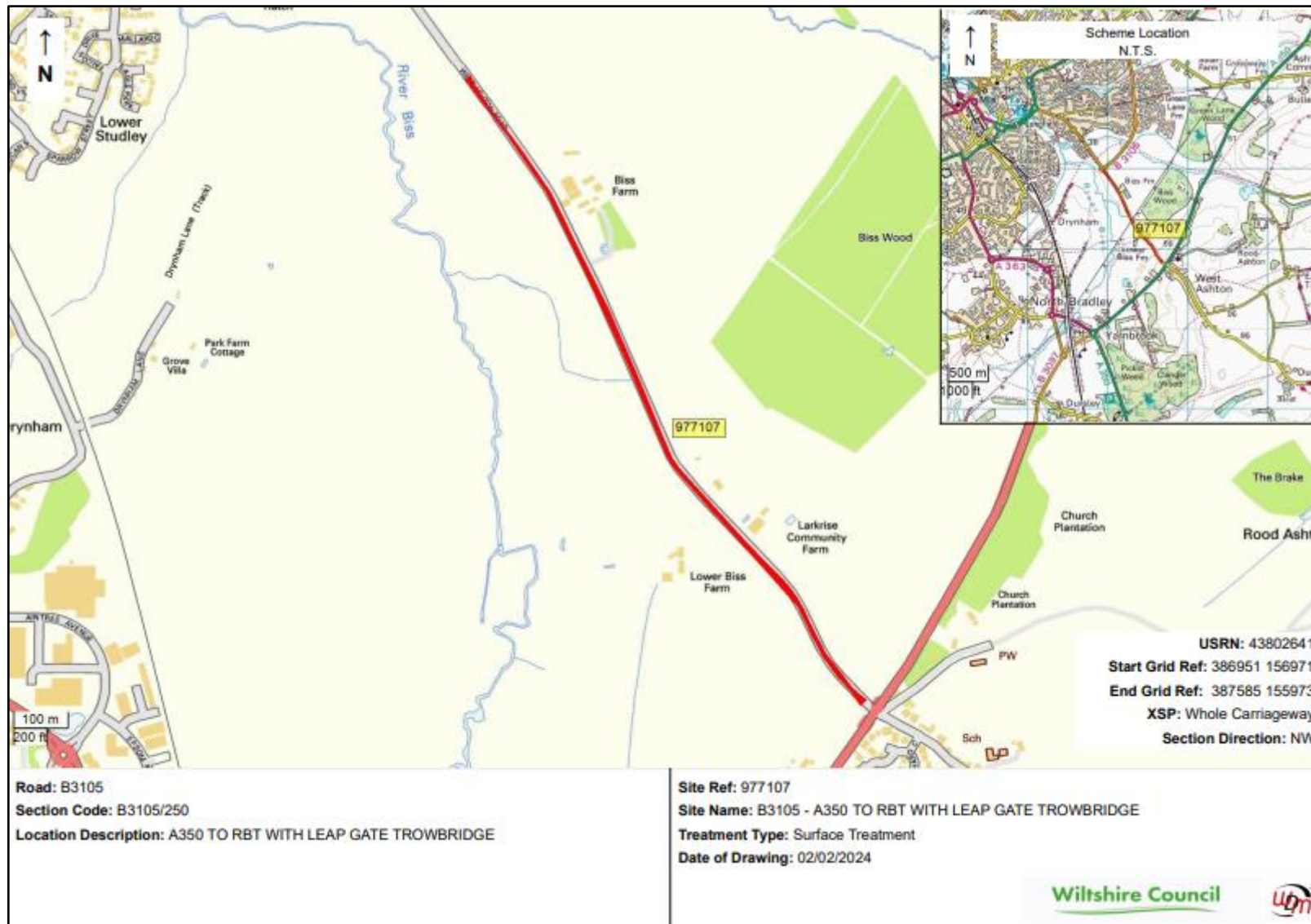










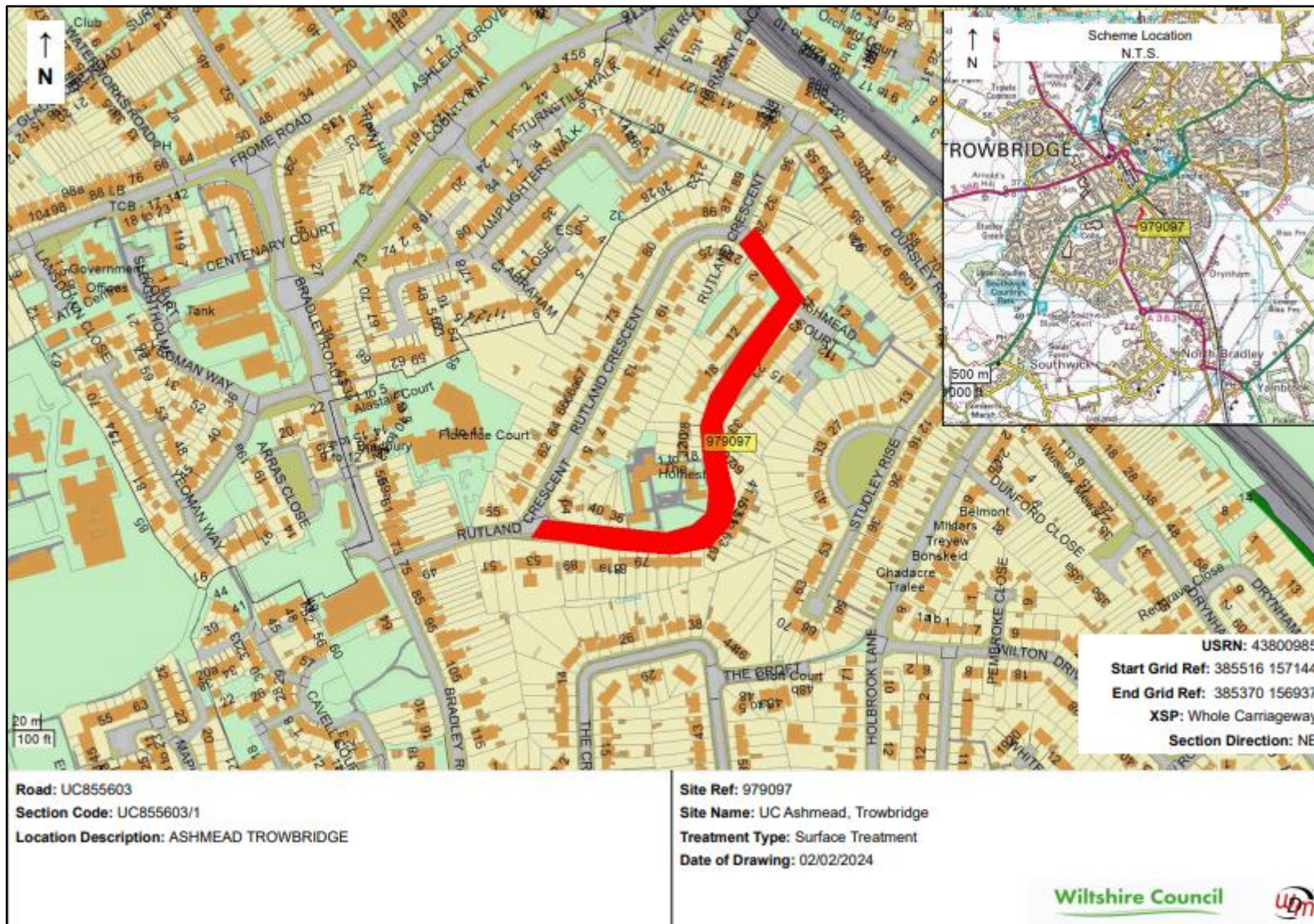


















Road: UC855830  
 Section Code: UC855830/1  
 Location Description: LANGFORD ROAD TROWBRIDGE

Site Ref: 979107  
 Site Name: UC Langford Road, Trowbridge  
 Treatment Type: Surface Treatment  
 Date of Drawing: 02/02/2024

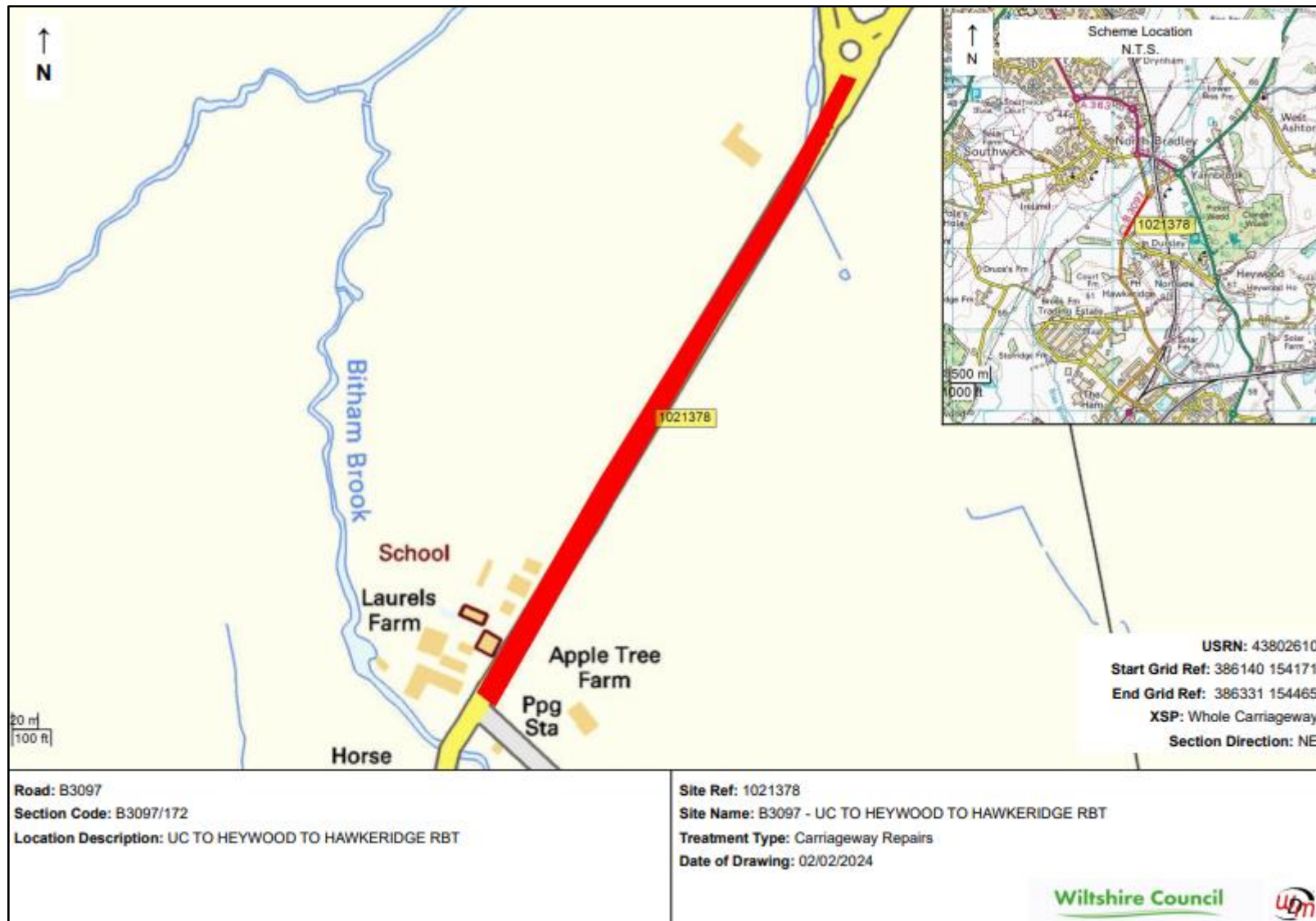
USRN: 43801088  
 Start Grid Ref: 385218 158557  
 End Grid Ref: 385313 158681  
 XSP: Whole Carriageway  
 Section Direction: SW

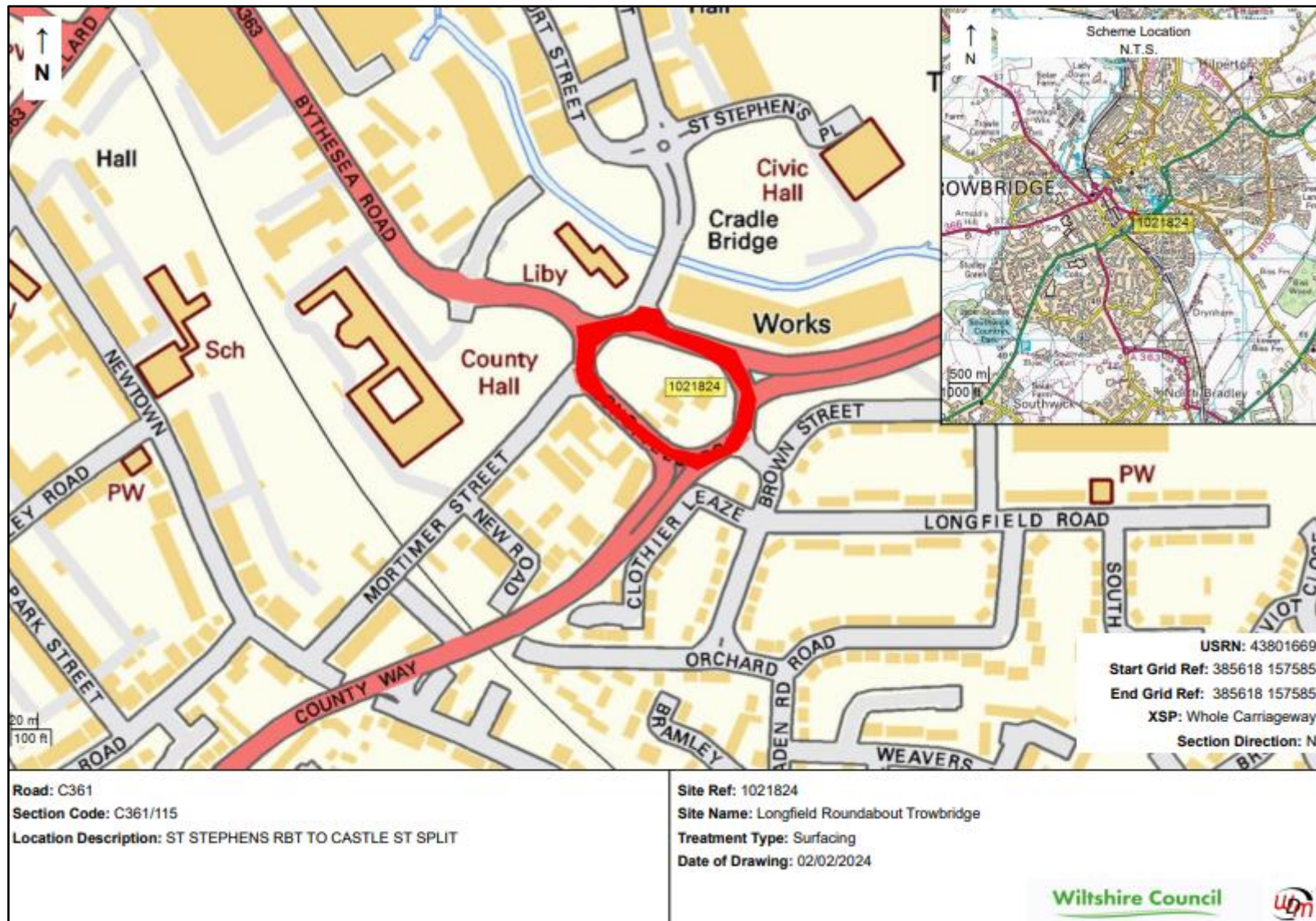












## **Increased Highway Investment**

In addition to the planned major maintenance sites listed, additional works across Wiltshire will be undertaken using the additional investment in road maintenance provided by Wiltshire Council. This funding will be used in two ways:

- a) To target sites most prone to potholes through a package of road resurfacing and localised repairs. These areas will be identified through analysis of customer reports, pothole repairs and local knowledge of areas of concern from the Local Highways Area Engineers. Special consideration will be given to C road and Unclassified roads.
- b) To undertake preventative maintenance using surface treatments, thereby extending the life of the current surface by up to 7 years. These sites will be identified using condition data.

Work to identify sites is currently underway.